

2024 - 2025

Non-Member Upland Game Bird & Waterfowl Hunting Regulations for the Umatilla Indian Reservation

2024-2025 Permit Fees

HUNTING

Regular Upland Game Annual Hunting	\$35.00
Annual Waterfowl Hunting	\$35.00
Juvenile (12-17 Years) Annual Upland Game/Waterfowl Hunting	\$19.00

COMBINATION

Regular Combination Fishing/ Upland Game/Waterfowl Annual Hunting	\$54.00
--	---------

INTRODUCTION

The following is a summary of regulations that apply to persons who are not members of the Confederated Tribes of the Umatilla Indian Reservation and who wish to hunt within the boundaries of the Umatilla Indian Reservation:

1. Any person who hunts on the lands or in the waters within the boundaries of the Umatilla Indian Reservation shall carry on his/her person at all times, a permit issued to them by the Confederated Tribes which specifically authorizes such activity. Possession of any birds or parts thereof by persons who do not have a valid tribal permit shall be prima facie evidence that the birds were unlawfully taken;
2. All persons who are not enrolled members of the Confederated Tribes who engage in hunting on reservation lands without a Tribal Permit are subject to federal criminal prosecution pursuant to 18 U.S.C. Section 1165;
3. Tribal permits are not transferable to any other person. Any attempt to transfer a Tribal Permit renders that permit null and void;
4. In addition to possessing a Tribal Permit, any person who hunts within the boundaries of the Umatilla Indian Reservation must comply with the State of Oregon general hunting regulations regarding gear, harvest methods, harvest hours and general restrictions except where closed herein.

Ask first before hunting lands within the Umatilla Indian Reservation!

Landowners may file trespass charges against individuals hunting on their land without permission. All hunters are required to obey the laws and respect the rights and property of others. Refer to attached map for open and closed hunting areas or go to interactive zoomable map at:

<https://gis.ctuir.org/huntersmap.html>

HUNTING SEASONS BAG & POSSESSION LIMITS

Chukar/Hungarian (Gray) Partridge Season: Oct. 12, 2024– Jan 31, 2025 Bag Limit: Daily 8, Possession 24	September Canada Goose Season Season: Sept. 7-11, 2024 Bag Limit: Daily 5 Canada Geese Possession 15 Canada Geese
Rooster Pheasant Season: Oct. 12, 2024 – Dec. 31, 2024 Bag Limit: Daily 2, Possession 8	General Canada Goose Season Season: Oct. 12, - Dec. 1, 2024 and Dec. 10, 2024 – Jan. 26, 2025 Bag Limit: Daily 4 Possession 12
Eurasian collared-dove Season: Oct. 12 2024 – Jan. 31, 2025 Bag Limit: Open, no limit	General White and White-fronted Goose Season Season: Oct. 12, 2024 – Dec. 1, 2024 and Jan. 16 – Mar. 10, 2024 Bag Limit: Daily 10 white-fronted, 20 white, Possession 3x daily
California Quail Season: Oct. 12, 2024 – Jan. 31, 2025 Bag Limit: Daily 10, Possession 30	Coot Season: Oct. 12 – Oct. 27, 2024 and Oct. 31, 2024 – Jan. 26, 2025 Bag Limit: Daily 25, Possession 75
Duck and Merganser Season: Oct. 12 – Oct. 27, 2024 and Oct. 31, 2024 – Jan. 26, 2025 Bag Limit: Daily 7(a), Possession 21(a)	Scaup Season: Nov. 2, 2024 -Jan. 26, 2025 Bag Limit: Daily 2 (a), Possession 6 (a)
Ruffed and Blue Grouse, Mourning Dove, Mountain Quail CLOSED	
(a) The daily bag limit is seven. Within the daily bag limit, you may not have more than: two scaup (during open season), two hen mallards, one pintail, one harlequin, two redheads, and two canvasbacks. The possession limit is triple the daily bag limit.	
* HARVEST ON TRIBAL LAND IS NOT IN ADDITION TO EXISTING STATE BAG LIMITS*.	

2024 – 2025 Game Bird Shooting Hours

Dates	AM	PM
Sept. 1 – Sept. 6	5:49	7:24
Sept 7 – Sept. 13	5:57	7:11
Sept. 14 – Sept. 20	6:05	6:58
Sept. 21 – Sept. 27	6:13	6:45
Sept. 28 – Oct. 4	6:21	6:32
Oct. 5 – Oct. 11	6:30	6:20
Oct. 12 – Oct. 18	6:38	6:08
Oct. 19 – Oct. 25	6:47	5:56
Oct. 26 – Nov. 2	6:56	5:46
Nov. 3 – Nov. 8	6:05	4:37
Nov. 9 – Nov. 15	6:15	4:29
Nov. 16 – Nov. 22	6:24	4:22
Nov. 23 – Nov. 29	6:32	4:18
Nov. 30 – Dec. 6	6:40	4:15
Dec. 7 – Dec. 13	6:47	4:14
Dec. 14 – Dec. 20	6:52	4:16
Dec. 21 – Dec. 27	6:56	4:19
Dec. 28 – Jan. 3	6:57	4:25
Jan. 4 – Jan. 10	6:57	4:32
Jan. 11 – Jan. 17	6:55	4:40
Jan. 18– Jan. 24	6:50	4:49
Jan. 25 – Jan. 31	6:44	4:58
Feb. 1 – Feb. 7	6:36	5:08
Feb. 8 – Feb. 14	6:27	5:17
Feb. 15 – Feb. 21	6:17	5:27
Feb. 22 – Feb. 28	6:06	5:36
Mar. 1 – Mar. 8	5:54	5:45
Mar. 9 – Mar. 10	6:43	6:53

**RESPECT THE LAND–
REMOVE YOUR GARBAGE**

**Used Shotgun Shells are
litter!!**

Pack it in – Pack it out!!

Field Dressing of Game Birds

It is important to note that the hunter must retain all edible portions of the carcass. The practice of taking only portions of the meat of a game bird (such as breasting birds out) is illegal

**TO TURN IN
POACHERS CALL:**
(Anonymous calls accepted)

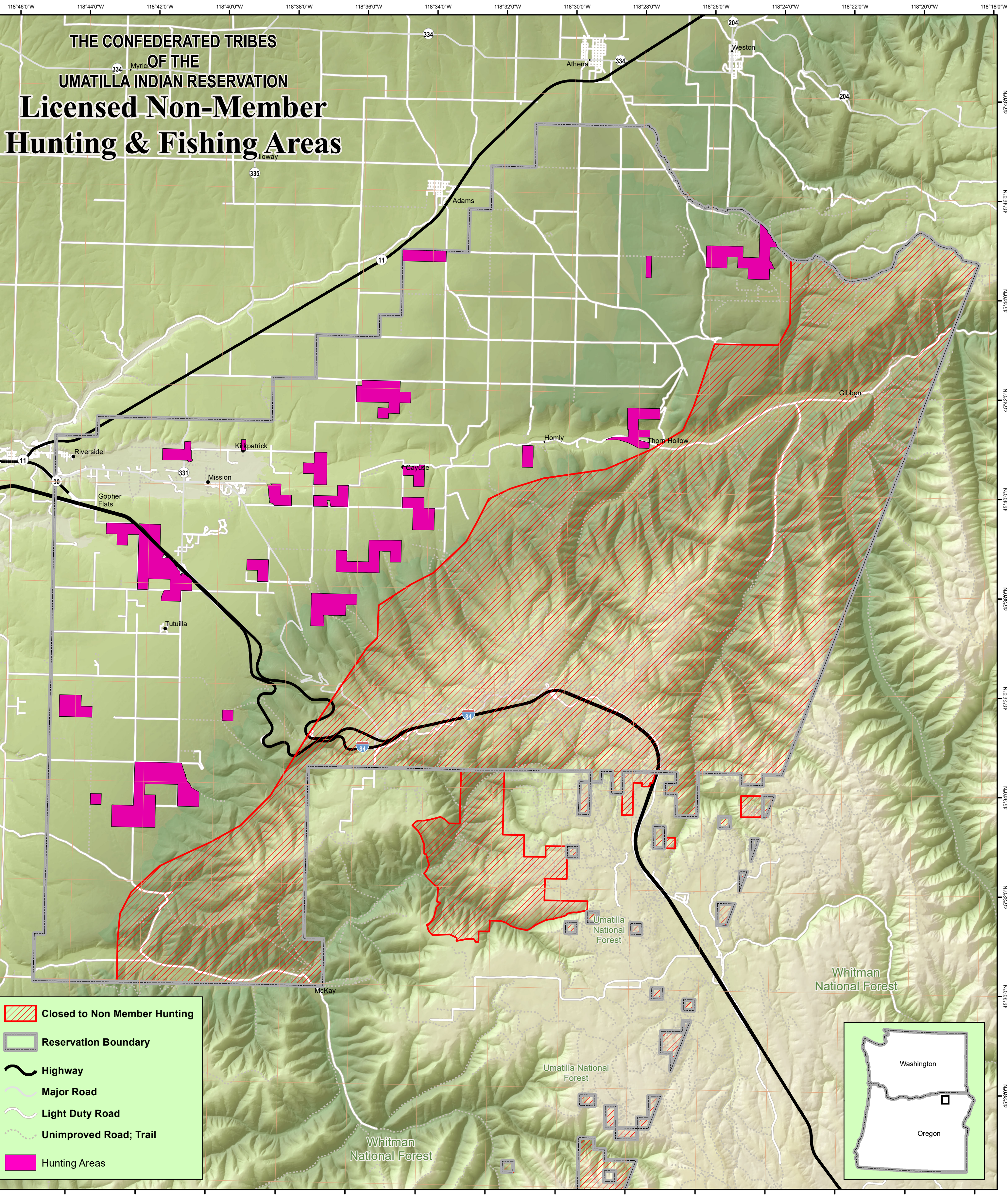
**CTUIR Fish & Wildlife
Enforcement**

(541) 278-0550

**For more information on
regulations, contact:**








Confederated Tribes
of the
Umatilla Indian Reservation

DNR Wildlife Program
(541) 429-7200



THE CONFEDERATED TRIBES OF THE UMATILLA INDIAN RESERVATION

Licensed Non-Member Hunting & Fishing Areas

-  Closed to Non Member Hunting
-  Reservation Boundary
-  Highway
-  Major Road
-  Light Duty Road
-  Unimproved Road; Trail
-  Hunting Areas



CTUIR hunting licenses are required for hunting on Tribal fee and trust lands and individual Indian allotments within the reservation. Property boundaries may not be marked and it is the responsibility of the hunter to be aware of the properties they are hunting on. It is the hunters responsibility to obtain land owner permission to access or cross properties for the purpose of hunting. Purchase of the license grants permission to hunt upland birds and waterfowl on Tribally owned lands but does not secure access to travel across private individual lands or allotments. (October 2024)

Map produced by the Confederated Tribes of the Umatilla Indian Reservation (CTUIR) GIS Program. Data depicted here are preliminary. No warranty is made for this information beyond the purpose intended by CTUIR Staff. The data depicted in this map is the sole proprietary information and property of the Confederated Tribes of Umatilla Indian Reservation (CTUIR). None of these data, or any information derived from these data, may be transmitted to third parties without the express and explicit authorization of the CTUIR. Any products generated from the data shall not be disclosed, licensed, in whole or part, to any third party without the CTUIR's express written permission. Other than copies for backup and archival purposes, you shall make no copies of the data, or any part thereof, without the express written consent of the CTUIR. All data copies made shall remain the property of the CTUIR. Any damages of interests or property of the CTUIR shall be the sole liability and responsibility of the party disclosing the information without prior authorization.