





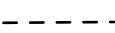



## Wanaket Wildlife Area Hunt Program Map

-  Hunter Check Station
-  Parking Area
-  Hunt Pond (color coded to parking area)
-  Non-hunting Pond
-  Waterfowl Field Hunting Area
-  Wanaket Wildlife Area
-  Irrigation Canal
-  Pond Access

## Wanaket Wildlife Area Access Information

Roads on the Wanaket Wildlife Area are closed to general motorized vehicle use. Designated parking areas are signed, and vehicle use is restricted to these parking areas.

Oregon Disabilities Hunting Permit holders have preference on Pond 13, and Pond 25, where an ADA hunting blind is sited. The blind is located 15 yards from Parking Area 2 and includes an access ramp; it measures 6 feet deep by 10 feet wide. Permit holders may access Pond 13 using motorized vehicles via the Hunter Check Station and adjacent BLM land. Two round trips with a motor vehicle are permitted each day, and should attempt to minimize disturbance to other blinds and to waterfowl.

The most convenient parking areas for designated hunt ponds are color coded on the map and listed here:

Parking Area	Pond Numbers	Parking Area	Pond Numbers
C	12, 13, 23, 24	5	19, 20
1	1, 2, 5	6	21
2	2, 4, 7, 8, 25	7	11, 17, 18
3	3, 9, 10, 26 (field)	Info Kiosk	Upland only
4	14, 15, 16		

